

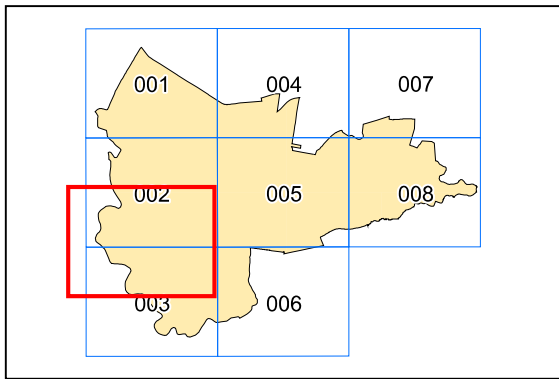
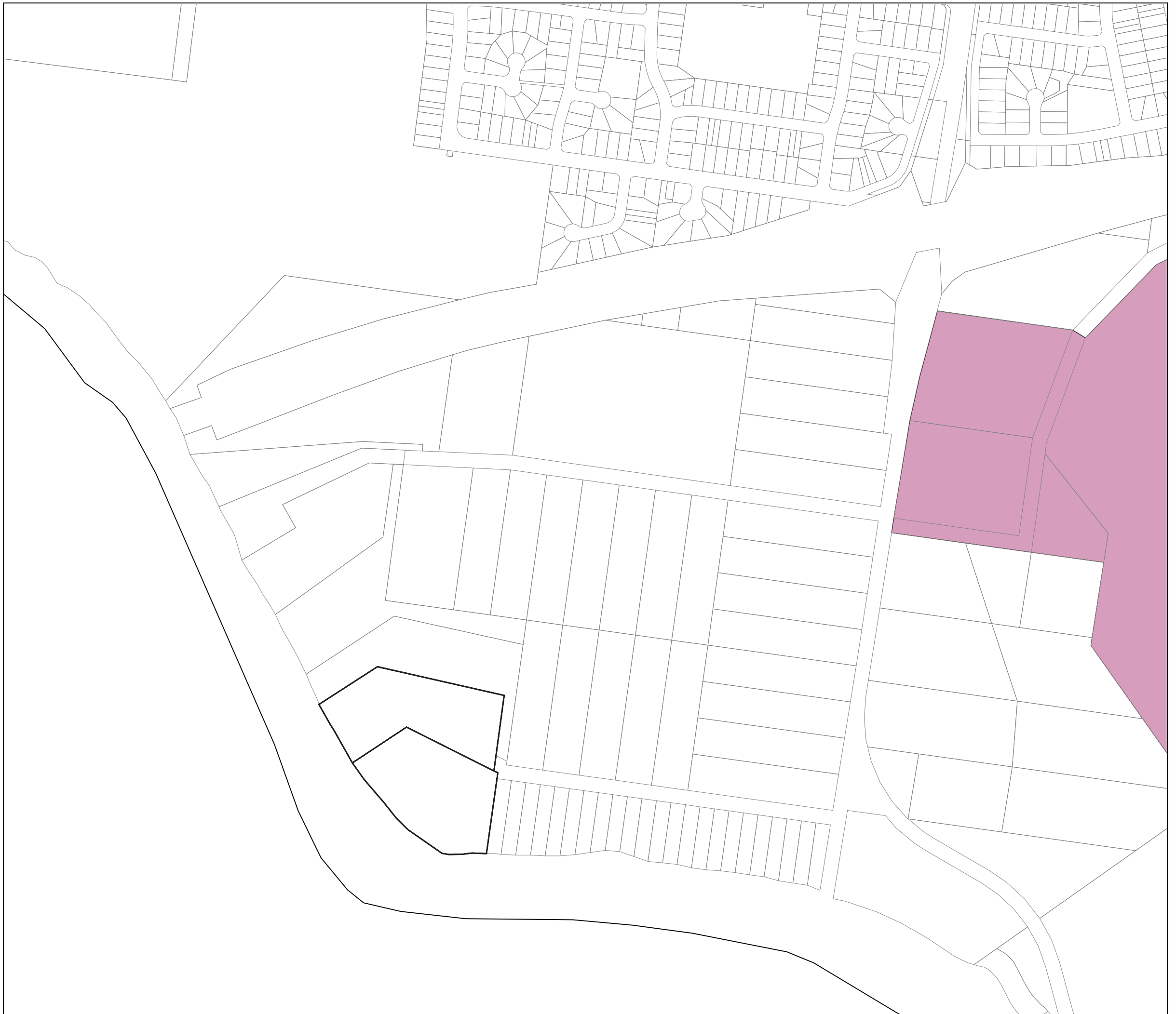



**CANTERBURY
BANKSTOWN**

**Canterbury Bankstown
Local
Environmental
Plan 2024**

**Existing
Additional Permitted Uses Map**

Additional Permitted Uses



meters
Scale 1:5,000

Projection :GDA 1994
Zone 56




**CANTERBURY
BANKSTOWN**

**Canterbury Bankstown
Local
Environmental
Plan 2024**

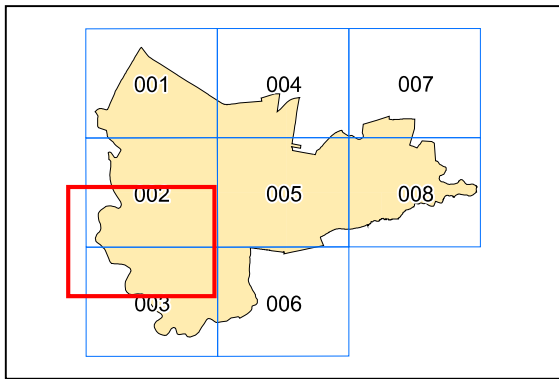
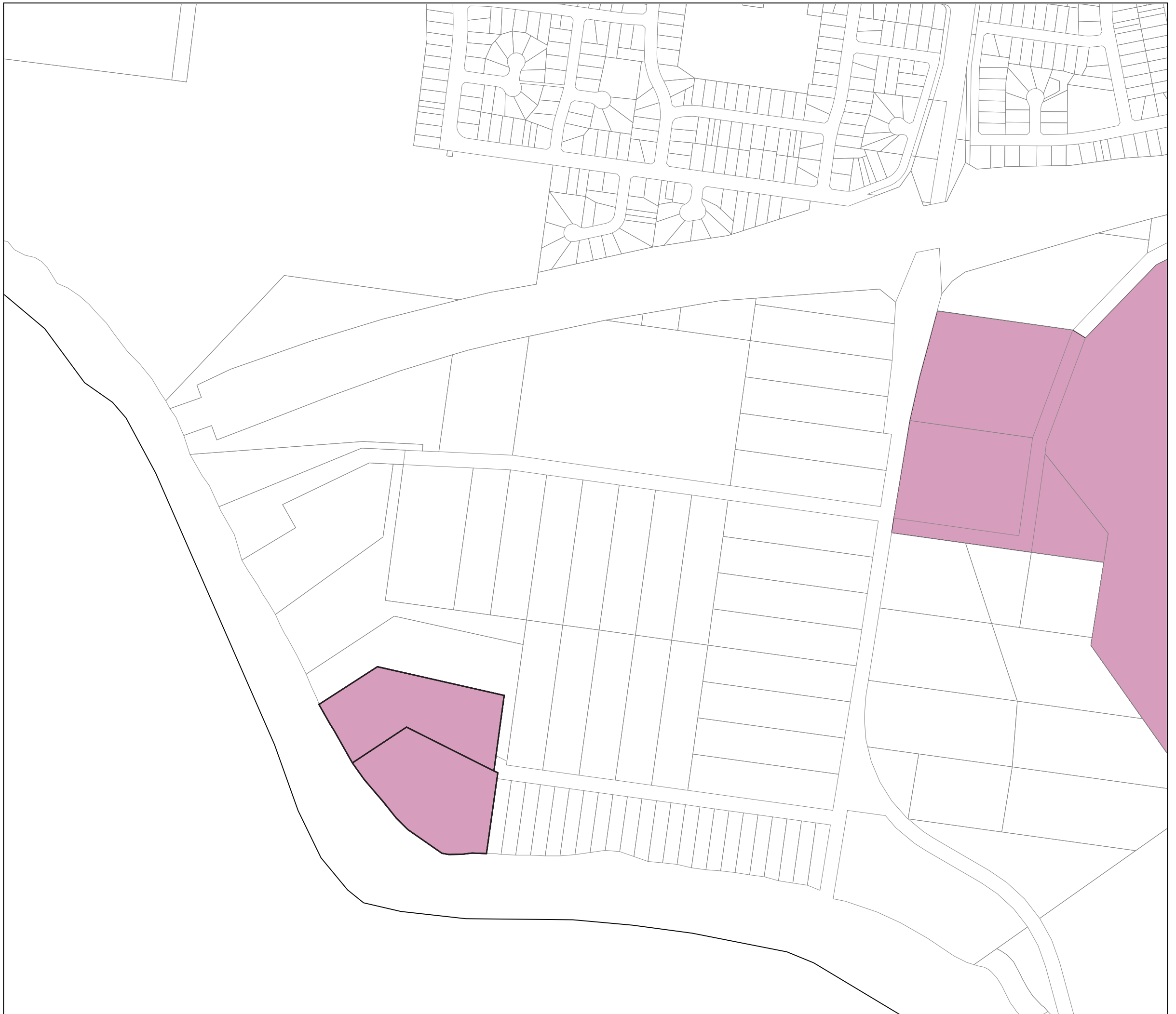
**Proposed
Additional Permitted Uses Map**

Additional Permitted Uses

 Refer To Schedule 1

 Cadastre 17/03/2025© Canterbury - Bankstown Council

 30 and 31 Webster Street, Milperra



0



Metres
250

meters

Scale 1:5,000

Projection :GDA 1994
Zone 56